











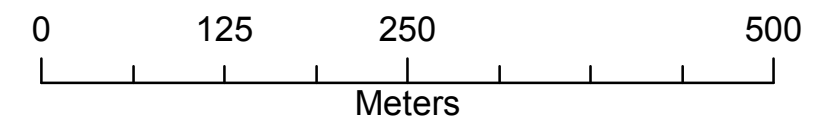
- 1
- 2 H KAIN
- 3
- 4 CANADIAN PACIFIC RAILWAY
- 5
- 6 C ABEY
- 7 RM OF CORNWALLIS
- 8 A & A YOUNG
- 9 A ELVES
- 10
- 11 RM OF CORNWALLIS
- 12 C & A CLOET
- 13 HLADKY HOLDINGS LTD.
- 14 R & C LAMPOR
- 15 R & G CAMPBELL
- 16 M YOUNG
- 17 D ORRIDGE
- 18 K & L CLOET
- 19 R & J WAINWRIGHT
- 20 RM OF CORNWALLIS
- 21 D BATTERSBY
- 22 J & M FRANKLIN
- 23 D & F MATTISON
- 24 J & S GRAY
- 25 D & V TARDIFF
- 26 G & L ALLEC
- 27 J & M ANGUS
- 28 J ROBERTS
- 29 J & S ROBERTS
- 30 M & B O'HARA
- 31 R HLADKY
- 32 R & B CLARK
- 33 G & C PASHNYK
- 34 J & R HOFER
- 35 T & C SPIERS
- 36 R & C COLTER
- 37 S & L HOFER
- 38 H & C GANTENBEIN
- 39
- 40 RM OF CORNWALLIS
- 41 BEN WIEBE DEVELOPMENTS LTD.
- 42 J & J PELLETIER
- 43 R & L PAQUETTTE
- 44 J & P FRASER
- 45 N & T TUTKALUK
- 46 S MOBLLER & S ANSWARTH
- 47 A & L GOROWSKI
- 48 B & J BARNESKY
- 49 D & J DESCHAMBAULT
- 50 G & V THOMAN
- 51 RM OF CORNWALLIS

Property Ownership Map  
 Map 5  
 Rural Municipality of Cornwallis



**LEGEND**

-  Ownership Assessment 2009
-  City of Brandon Boundary
-  Rural Municipality of Cornwallis Boundary
-  Rivers
-  Provincial Road
-  Provincial Trunk Highway
-  Gravel Roads
-  Railways



Map Current As Of: September 1, 2009  
 Projection: UTM NAD83 Zone 14