







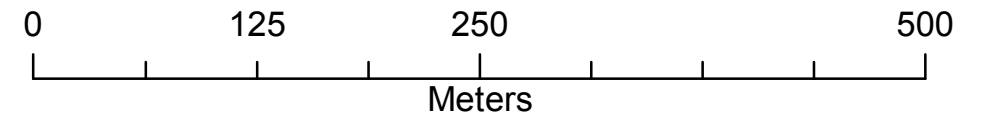


Property Ownership Map
 Map 4
 Rural Municipality of Cornwallis



LEGEND

-  Ownership Assessment 2009
-  City of Brandon Boundary
-  Rural Municipality of Cornwallis Boundary
-  Rivers
-  Provincial Road
-  Provincial Trunk Highway
-  Gravel Roads
-  Railways



Map Current As Of: September 1, 2009
 Projection: UTM NAD83 Zone 14